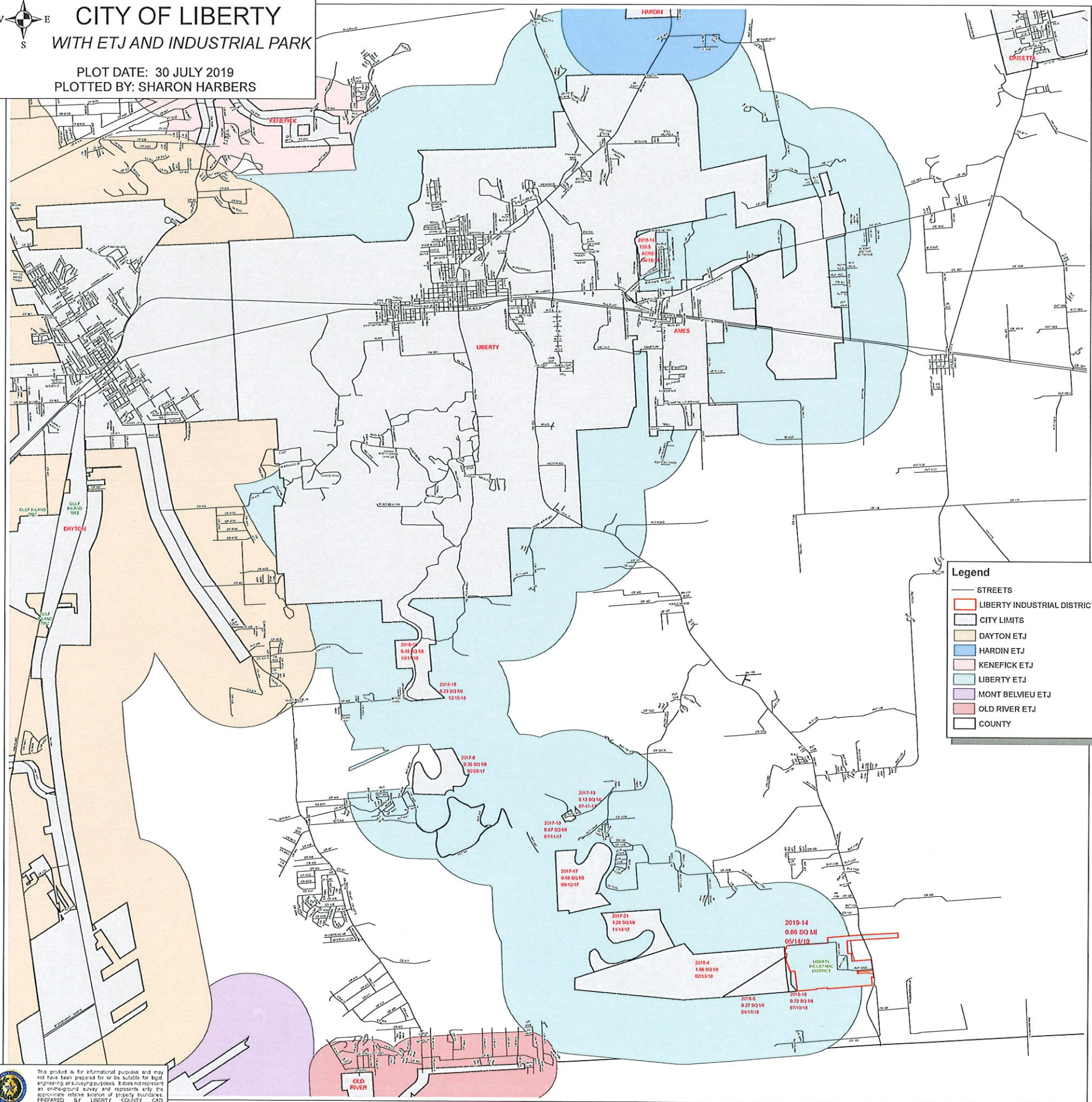












CITY OF LIBERTY
 WITH ETJ AND INDUSTRIAL PARK
 PLOT DATE: 30 JULY 2019
 PLOTTED BY: SHARON HARBERS



Legend

-  STREETS
-  LIBERTY INDUSTRIAL DISTRICT
-  CITY LIMITS
-  DAYTON ETJ
-  HARDIN ETJ
-  KENEFFICK ETJ
-  LIBERTY ETJ
-  MONT BELVIEU ETJ
-  OLD RIVER ETJ
-  COUNTY


 This product is for informational purposes and may not have been prepared for or be suitable for legal engineering or surveying purposes. It does not represent an on-the-ground survey and represents only the approximate relative location of property boundaries. PREPARED BY: LIBERTY COUNTY CAD CHIEF APPRAISER LANA MCCARTY